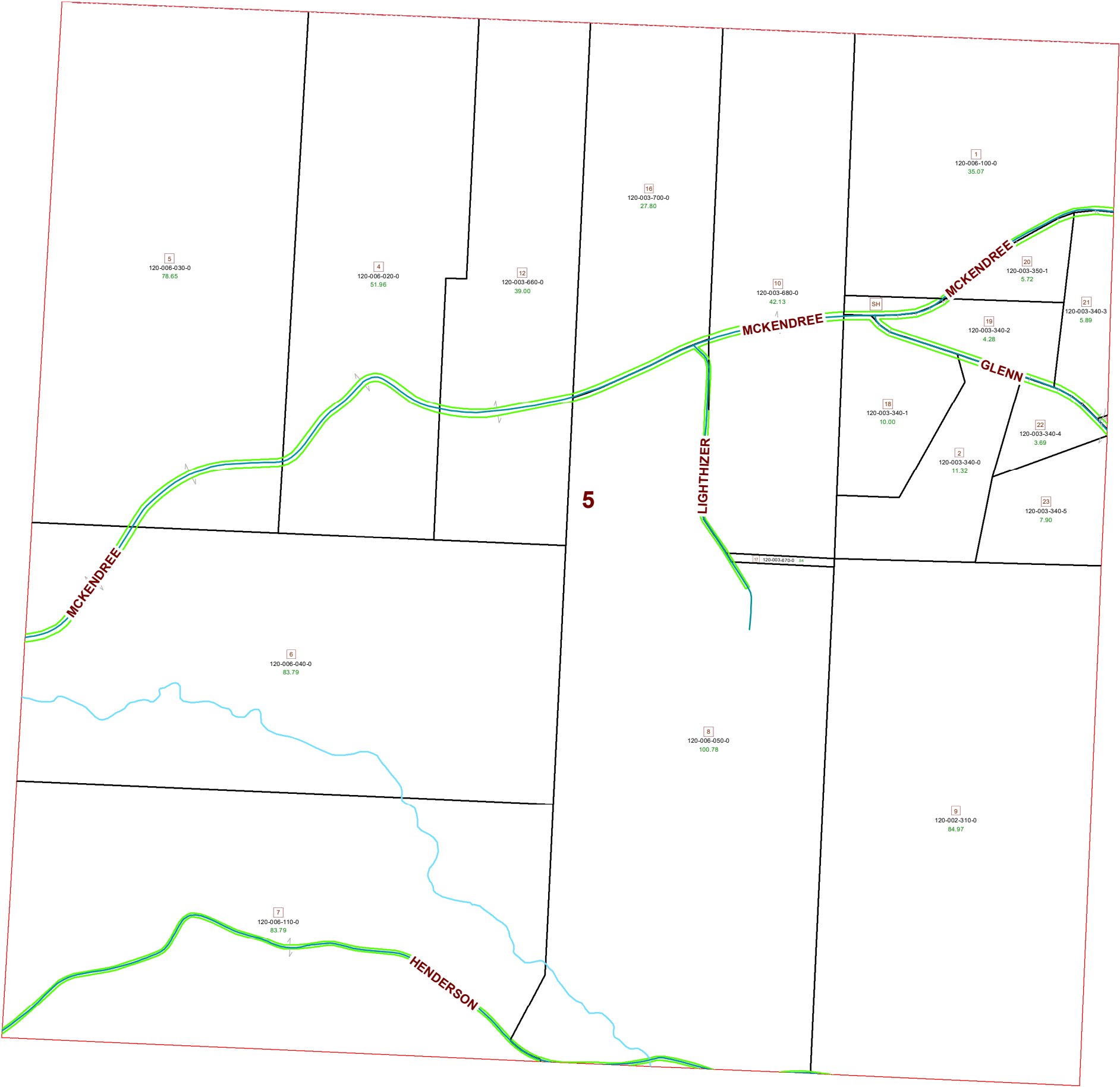



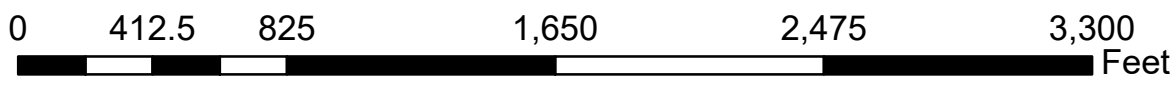
MEIGSVILLE TOWNSHIP SECTION 05 R11 TWP 10 MORGAN COUNTY, OHIO



PIN	VOL	PAG	Owner	LegalDescr	Acres
U/I					0
120-003-670-0	OR225	1986	CRIPPEN CARA L, TRUSTEE OF	R11 T10 S05 SD 17	0.54
120-003-700-0	OR225	1986	CRIPPEN CARA L, TRUSTEE OF	R11 T10 S05 SD 16	27.8
120-003-660-0	OR225	1986	CRIPPEN CARA L, TRUSTEE OF	R11 T10 S05 SD 12	39
120-003-680-0	OR225	1986	CRIPPEN CARA L, TRUSTEE OF	R11 T10 S05 SD 10	42.13
120-003-340-5	OR191	781	GLENN BARBARA A	R11 T10 S5 SD 23	7.902
120-003-340-1	OR223	524	GLENN BARBARA A	R11 T10 S05 SD 18	10
120-003-340-4	OR191	786	GLENN GEORGE H	R11 T10 S05 SD 22	3.691
120-003-340-2	OR232	3309	GLENN MARILYN	R11 T10 S05 SD 19	4.284
120-003-350-1	OR232	3309	GLENN MARILYN	R11 T10 S05 SD 20	5.717
120-003-340-3	OR232	3312	GLENN MARILYN	R11 T10 S05 SD 21	5.889
120-003-340-0	OR201	29	GLENN MONA & ANNA & RITA	R11 T10 S05 SD 2 U	11.322
120-006-110-0	OR219	3123	OHIO FRANKLIN REALTY LLC	R11 T10 S05 SD 7 B	83.79
120-006-040-0	OR219	3123	OHIO FRANKLIN REALTY LLC	R11 T10 S05 SD 6	84.64
120-006-100-0	OR219	3123	OHIO FRANKLIN REALTY LLC	R11 T10 S05 SD 1 M	35.07
120-006-020-0	OR219	3123	OHIO FRANKLIN REALTY LLC	R11 T10 S05 SD 4 B	51.96
120-006-030-0	OR219	3123	OHIO FRANKLIN REALTY LLC	R11 T10 S05 SD 5 B	78.65
120-006-050-0	OR233	2991	PAXTON JAMES & BERNIE AND	R11 T10 S05 SD 8	100.78
120-002-310-0	OR196	131	PAXTON JAMES JOSEPH JR	R11 T10 S05 SD 9	84.97



Boundaries	
	Hydro
	Section
	Township
	County
	Parcel
	ROW
	Lot



Disclaimer: The information that these maps contains is for reference purposes only. Please bring any erros to the attention of the Engineer's Office staff. Thank you

Source: Morgan County Engineer's Office
 Author: Marcia Wolfe
 Date: 7/24/2020